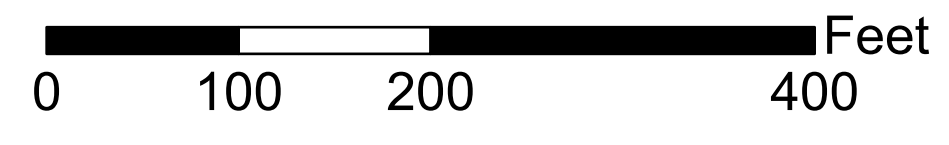


Stark County Auditor's Tax Map

Scale: 1 inch = 100 feet

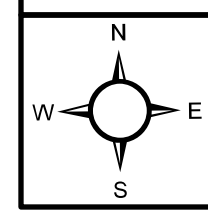
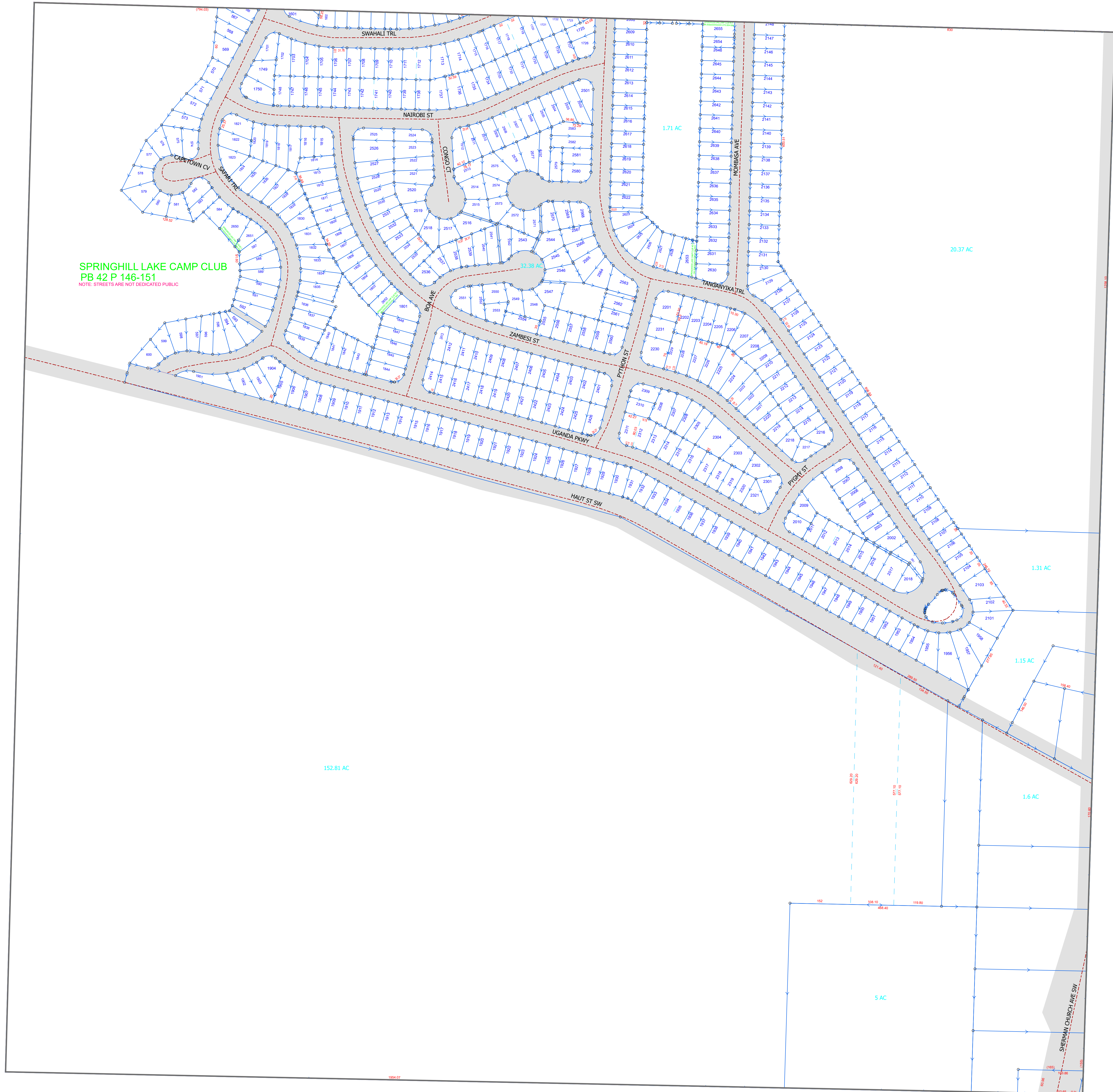


Tax District:
00080

Bethlehem Twp.

Section: 13 Quarter: NE

BET_011SE	BET_012SW	BET_012SE	PIK_007SW	PIK_007SE
BET_011NE	BET_013NW	BET_013NE	PIK_018NW	PIK_018NE
BET_011SE	BET_013SW	BET_013SE	BET_013SE	PIK_018SW



Legal Disclaimer: Public information data is furnished by the Stark County Auditor's Office, and must be accepted and used by the recipient with the understanding that the Stark County Auditor's Office makes no warranties, expressed or implied, concerning the accuracy, completeness, reliability, or suitability of this data. Furthermore, the Stark County Auditor's Office assumes no liability whatsoever associated with the use or misuse of such data.
Source: Stark County Auditor's GIS Department 330-451-7193 <http://www.starkcountyohio.gov/auditor> Projection: State Plane Ohio North NAD 1983ft. Created: 10/6/2025

Map Abbreviation:
BET_013NE